



Hasketon Parish Notice Quiet Lane Nominations



22 February 2021

To the Occupier

Dear Sir/Madam

Notice of proposal to designate specific roads as Quiet Lanes

Following a public consultation, Hasketon intend to support Suffolk County Council's proposals to designate certain roads as Quiet Lanes. Maps of the proposed Quiet Lanes can be viewed on the Parish's website and the public consultation page on www.QuietLanesSuffolk.co.uk.

These types of lanes do not impose any traffic restrictions but seek to inform road users of the presence of walkers, cyclists, equestrians or other non-motorised users on the road, and encourage them to show respect for these more vulnerable road users.

Under The Quiet Lanes and Home Zones (England) Regulations 2006, we are required to send you a copy of the Notice, on behalf of Suffolk County Council and would welcome written representations to Suffolk County Council.


Email representations to George.Firth@suffolk.gov.uk or by post to Disputes, Education & Employment Team, Constantine House, 5 Constantine Road, Ipswich, IP1 2DH. These should be received by the end of 15 March 2021.

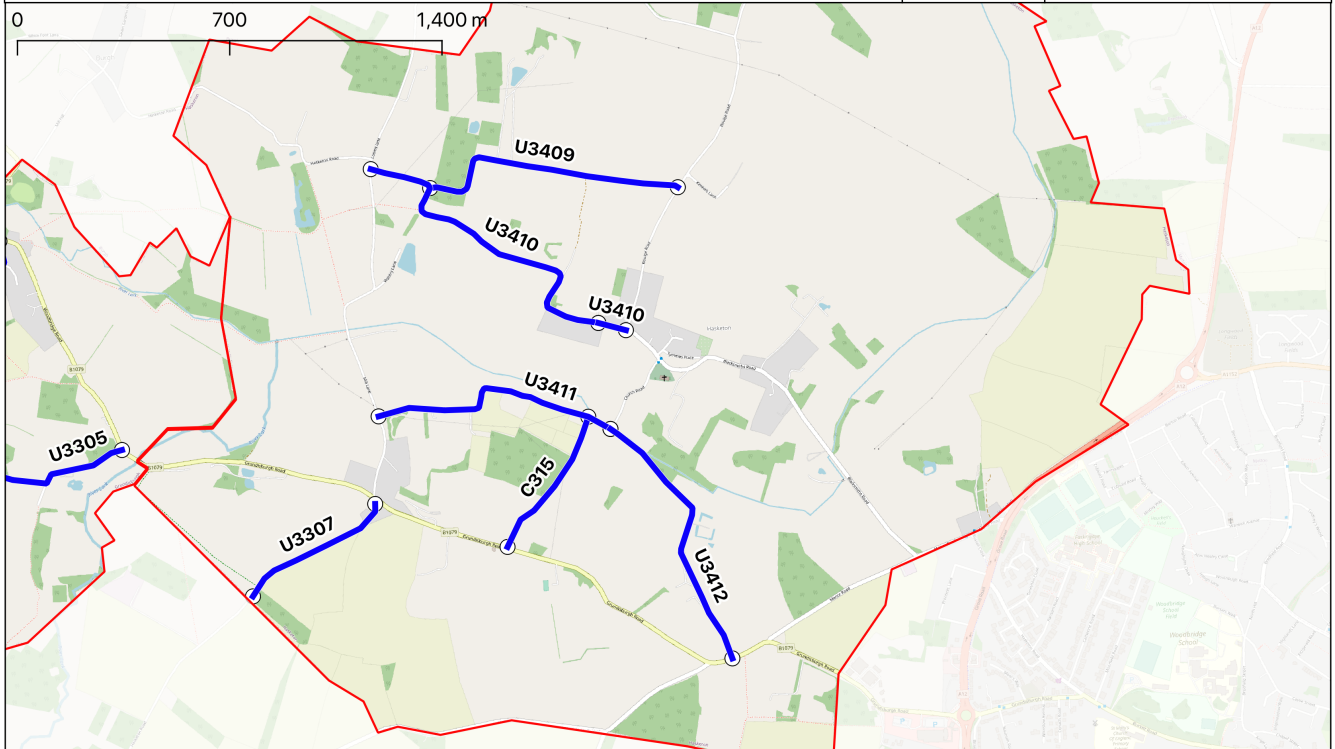
All representations received by the Parish Council will be passed to Suffolk County Council for their consideration.

You should be aware that any written representation will be publicly available for inspection.

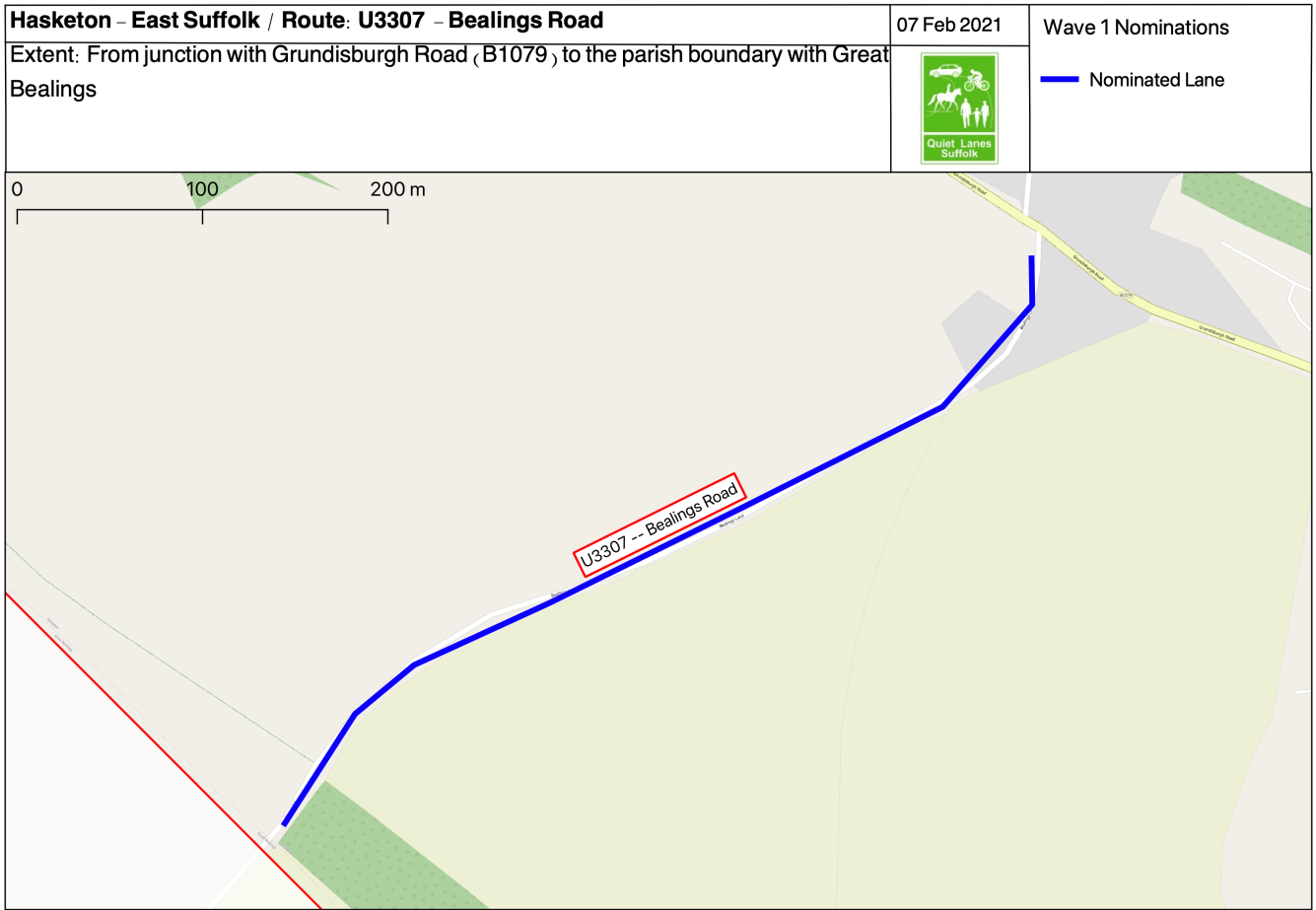
Your Faithfully

David Keeble,
Parish Clerk,
Hasketon Parish Council

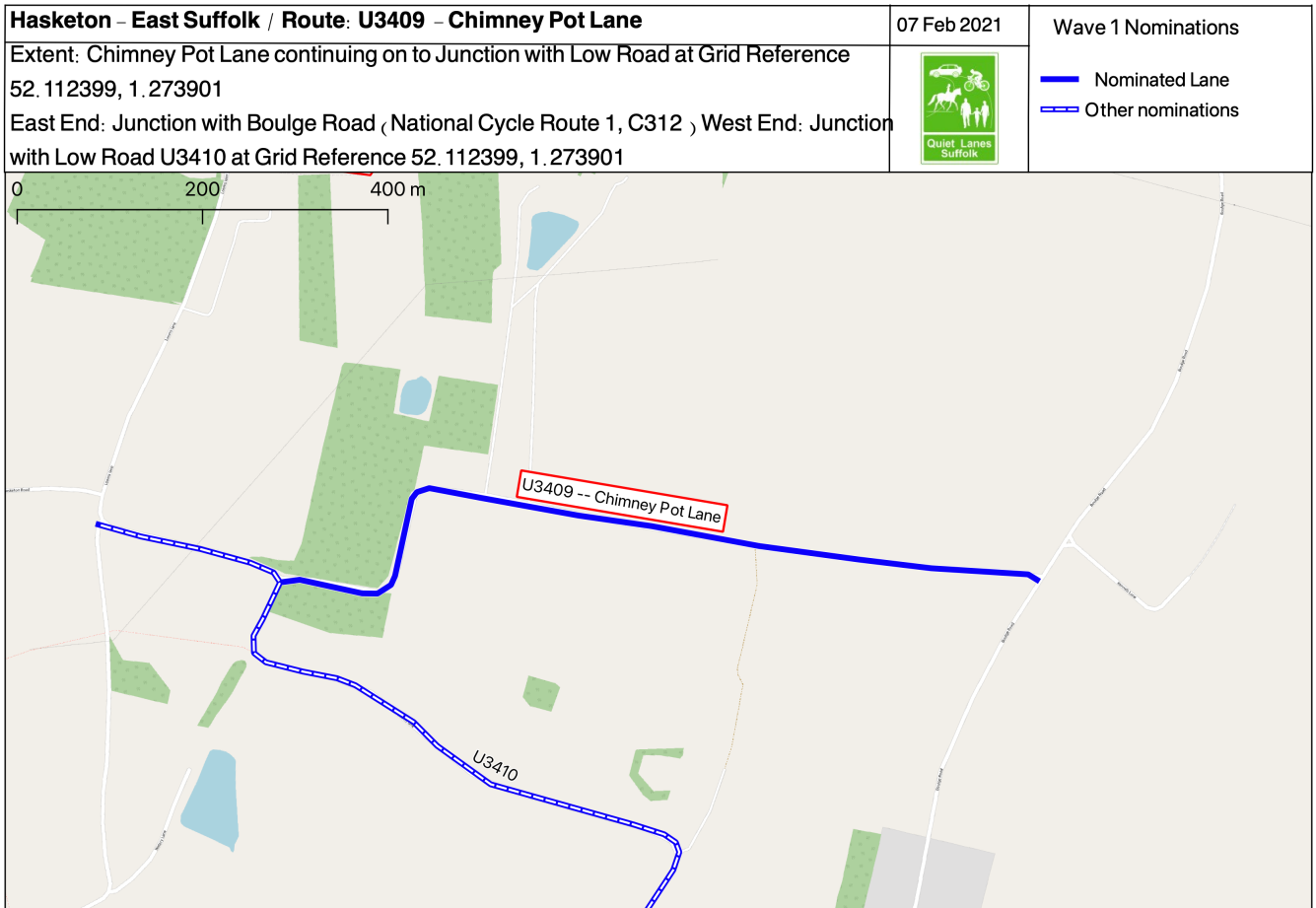
Hasketon - East Suffolk : Quiet Lane Designations	08 Feb 2021	
6 Routes comprised of 7 lane nomination starting within Hasketon parish. Refer to notice of designation and schedule of lanes for further details. www.QuietLanesSuffolk.co.uk		



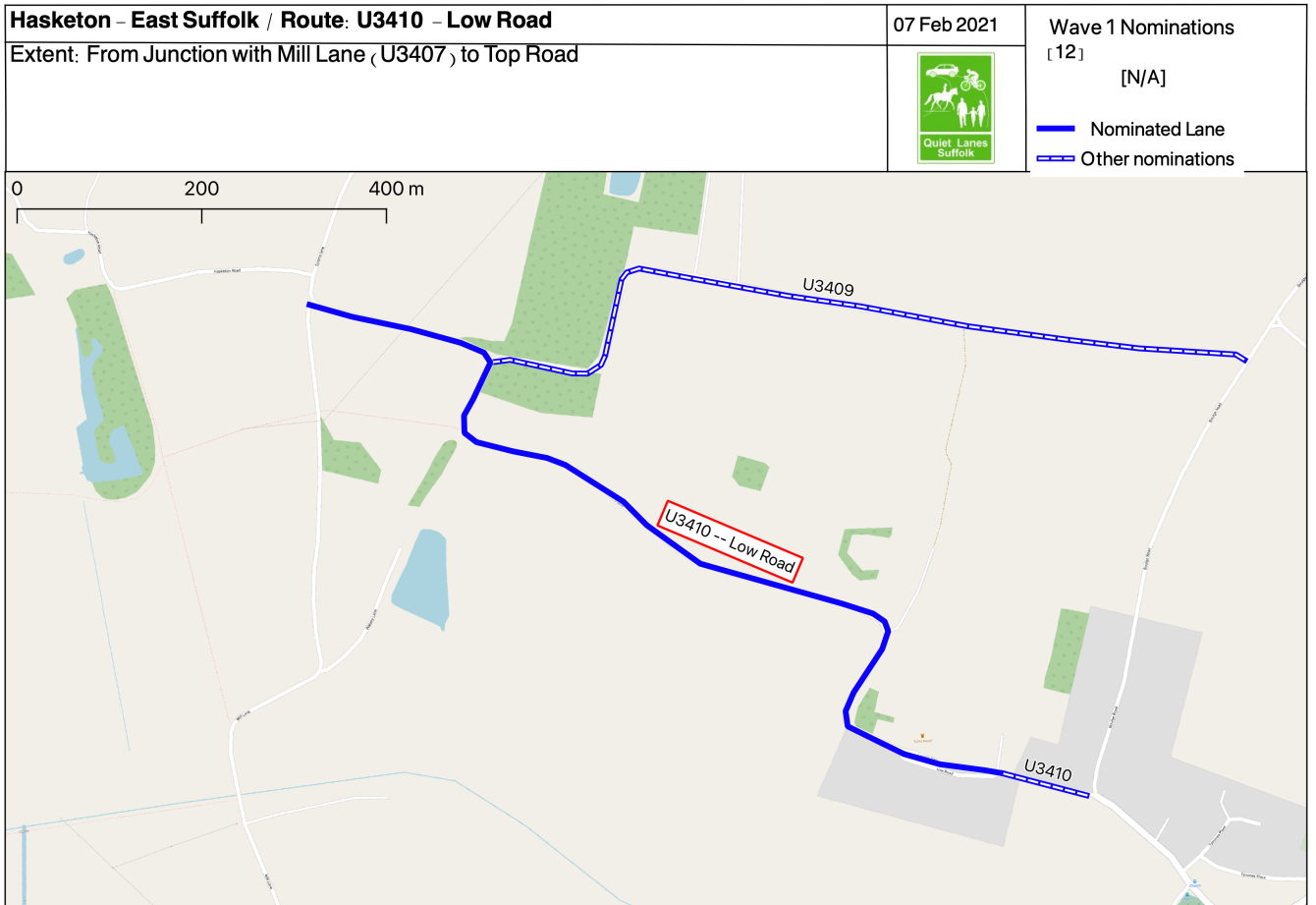
(c) QLS 2021. Created using: QGIS 3.16; OpenStreetMap, Creative Commons Attribution-ShareAlike 2.0; Ordnance Survey OS 2021 & Google MyMaps 2021



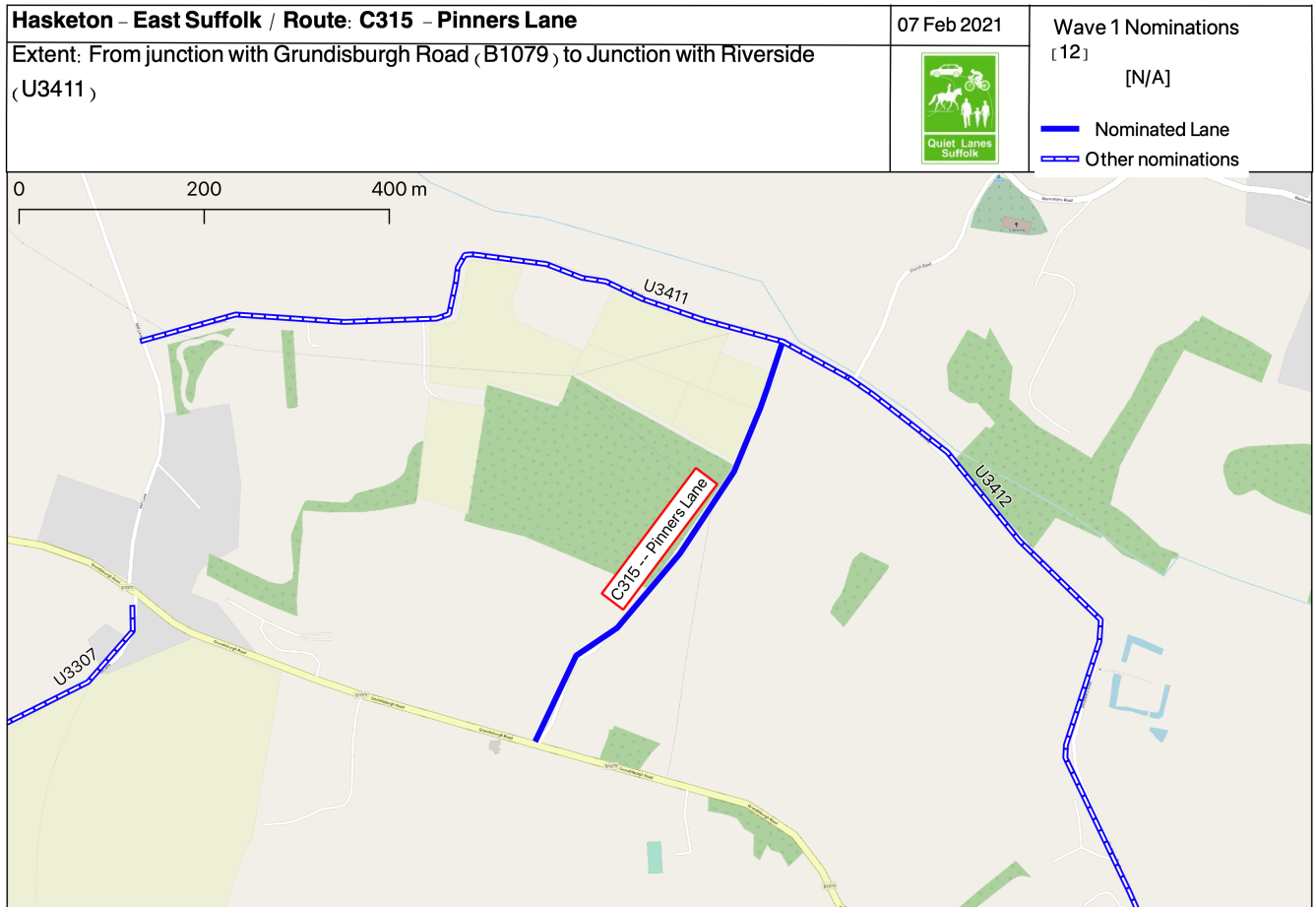
© QLS 2021. Created using: QGIS 3.16; OpenStreetMap, Creative Commons Attribution-ShareAlike 2.0; Ordnance Survey OS 2021 & Google MyMaps 2021

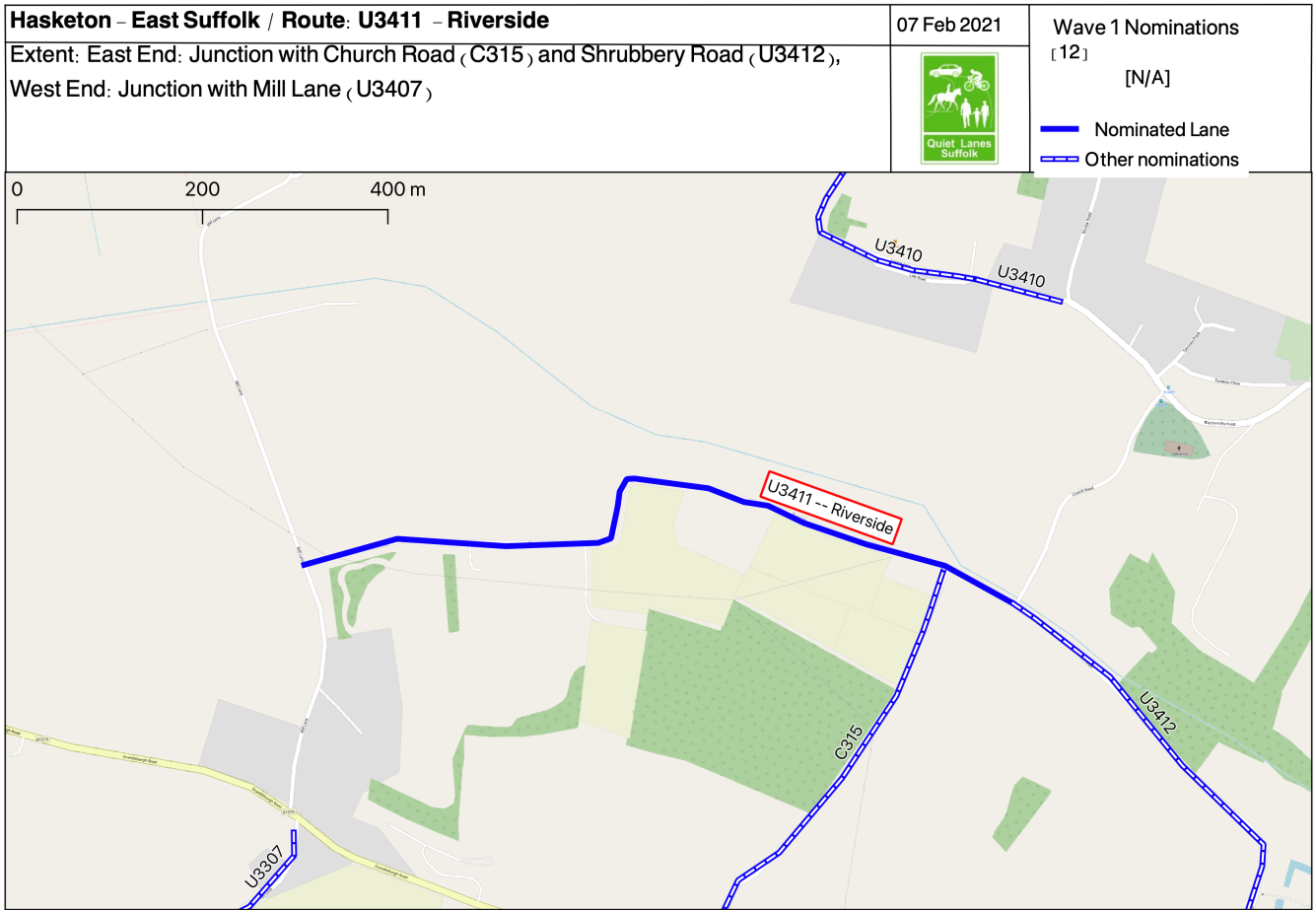


(c) QLS 2021. Created using: QGIS 3.16; OpenStreetMap, Creative Commons Attribution-ShareAlike 2.0; Ordnance Survey OS 2021 & Google MyMaps 2021

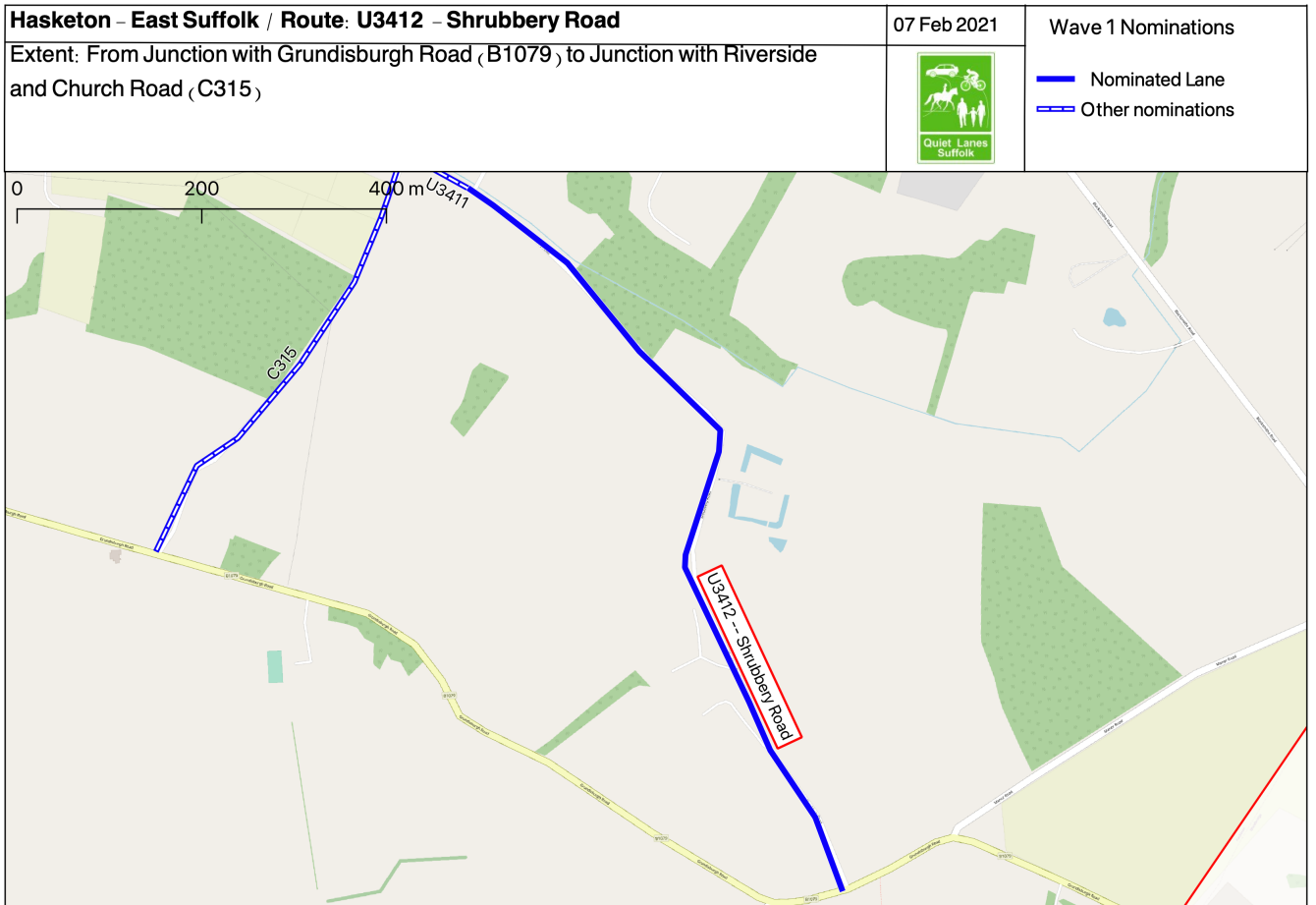


(c) QLS 2021. Created using: QGIS 3.16; OpenStreetMap, Creative Commons Attribution-ShareAlike 2.0; Ordnance Survey OS 2021 & Google MyMaps 2021

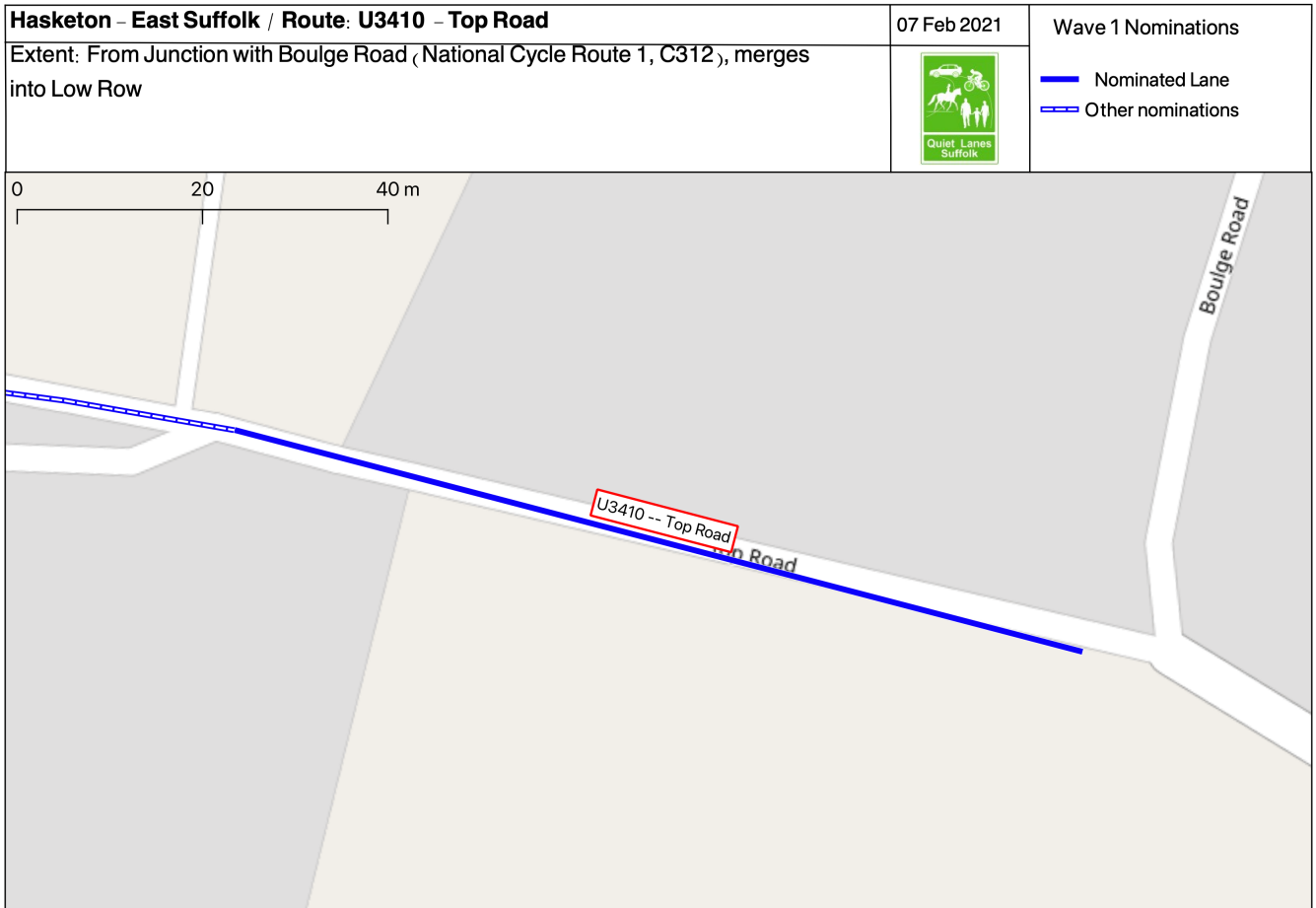




(c) QLS 2021. Created using: QGIS 3.16; OpenStreetMap, Creative Commons Attribution-ShareAlike 2.0; Ordnance Survey OS 2021 & Google MyMaps 2021



(c) QLS 2021. Created using: QGIS 3.16; OpenStreetMap, Creative Commons Attribution-ShareAlike 2.0; Ordnance Survey OS 2021 & Google MyMaps 2021



(c) QLS 2021. Created using: QGIS 3.16; OpenStreetMap, Creative Commons Attribution-ShareAlike 2.0; Ordnance Survey OS 2021 & Google MyMaps 2021



Notification Order Schedule



SUFFOLK COUNTY COUNCIL

The Quiet Lanes and Home Zones (England) Regulations 2006

NOTICE OF PROPOSALS TO DESIGNATE CERTAIN ROADS AS QUIET LANES

Suffolk County Council intends to designate the roads shown in the schedule below as Quiet Lanes as part of a county wide Quiet Lanes Suffolk project.

Quiet Lanes are designated as appropriate for shared use by walkers, horse riders, cyclists and other vehicle users, and are intended to enable users to enjoy country lanes in greater safety and encourage drivers to respect more vulnerable road users. Advisory signs are placed at each end of Quiet Lanes.

A copy of the order and maps showing the lengths of road affected, together with the Council's reasons, can be viewed online at www.QuietLanesSuffolk.co.uk, provided via email in person by prior appointment at: Constantine House office, 5 Constantine Road, Ipswich, IP1 2DH. Email requests to George.firth@suffolk.gov.uk

Anyone who wishes to make representations about this proposal should do so in writing by the end of 15 March 2021:

Email comments to George.firth@suffolk.gov.uk or by post to: Disputes, Education & Employment Team, Constantine House, 5 Constantine Road, Ipswich, IP1 2DH.

You should be aware that any written representation will be publicly available for inspection.

Signed: David Chenery

Date: 22 February 2021

Safety and Speed Management Engineer,
Growth, Highways and Infrastructure,
Suffolk County Council,
Phoenix House,
Ipswich,
IP1 5NP



Notification Order Schedule



Schedule				
Parish	Local Authority	Road Name	Route Number	Extent of Route
Hasketon	East Suffolk	Bealings Road	U3307	From junction with Grundisburgh Road (B1079) to the parish boundary with Great Bealings
Hasketon	East Suffolk	Chimney Pot Lane	U3409	Chimney Pot Lane continuing on to Junction with Low Road at Grid Reference 52.112399, 1.273901 East End: Junction with Boulge Road (National Cycle Route 1, C312) West End: Junction with Low Road U3410 at Grid Reference 52.112399, 1.273901
Hasketon	East Suffolk	Low Road	U3410	From Junction with Mill Lane (U3407) to Top Road
Hasketon	East Suffolk	Pinners Lane	C315	From junction with Grundisburgh Road (B1079) to Junction with Riverside (U3411)
Hasketon	East Suffolk	Riverside	U3411	East End: Junction with Church Road (C315) and Shrubbery Road (U3412), West End: Junction with Mill Lane (U3407)
Hasketon	East Suffolk	Shrubbery Road	U3412	From Junction with Grundisburgh Road (B1079) to Junction with Riverside and Church Road (C315)
Hasketon	East Suffolk	Top Road	U3410	From Junction with Boulge Road (National Cycle Route 1, C312), merges into Low Row